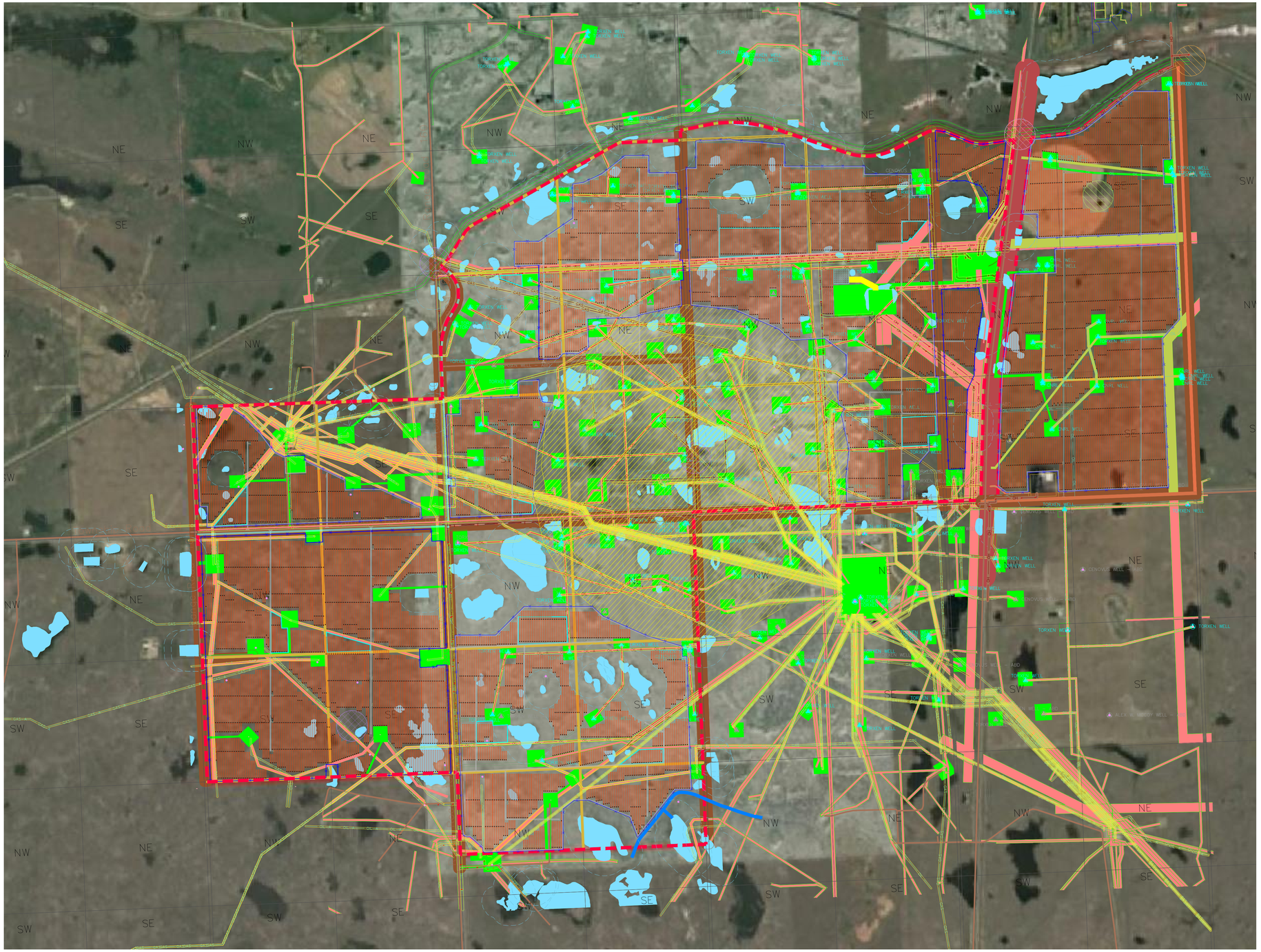

LEGEND:

- SOLAR TRACKER
- SUBSTATION
- INTERCONNECTION RIGHT OF WAY
- WELL SITE
- RIGHT OF WAY
- HIGHWAY SETBACK
- ROAD SETBACK
- PROPERTY LINE SETBACK
- ACCESS ROADS
- TEMPORARY LAYDOWN AREA
- CANAL
- HAWKS NEST SETBACK
- MERLIN NEST SETBACK
- SWALLOW NEST SETBACK
- WILDLIFE FEATURE SETBACK
- FENCE LINE
- GAS — EXISTING GAS LINE
- GAS-A — ABANDONED GAS LINE
- OIL — EXISTING OIL LINE
- OIL-A — ABANDONED OIL LINE
- S-WAT — EXISTING WATER LINE
- S-WAT-A — ABANDONED WATER LINE
- OH — EXISTING OVERHEAD POWER LINE
- EXISTING WETLANDS
- WETLANDS SETBACK 100m (CLASS III, IV, AND DUGOUT)
- TRANSFORMER/INVERTER SKID
- WELL — EXISTING WELL
- WELL-ABD — ABANDONED WELL
- PP — POWER POLE

PROJECT DATA

FENCED AREA / FENCE LENGTH	-	46,090m
PROJECT CONSTRUCTION FOOTPRINT	-	2797 Acres
NUMBER OF STRUCTURES 6T (2 X 162)	-	1835
NUMBER OF STRUCTURES 5T (2 X 135)	-	868
NUMBER OF STRUCTURES 4T (2 X 108)	-	511
NUMBER OF STRUCTURES 3T (2 X 81)	-	647
NUMBER OF STRUCTURES 2T (2 X 54)	-	976
NUMBER OF MODULES	-	1,149,498
TYPE OF MODULE / POWER	-	LH4-72HBD 455M
CONSTRUCTION SERIES	-	IDEEMATEC safeTRACK HORIZON
CONNECTION	-	27 / STRING
SYSTEM ROTATION	-	YES
INVERTER / STANDS	-	73x(UPR5500-EV+2xSC2750-EV-US
PLANT SYSTEM RATING	-	523.02 MWp-DC

KEYPLAN

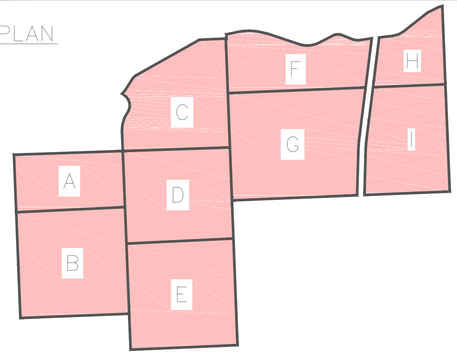

DISCLAIMER:
THIS DRAWING AND DESIGN IS COPYRIGHT PROTECTED WHICH SHALL NOT BE USED, REPRODUCED OR REVISED WITHOUT WRITTEN PERMISSION. THE CONTRACTOR SHALL CHECK AND VERIFY ALL DIMENSIONS AND UTILITY LOCATIONS AND REPORT ALL ERRORS AND OMISSIONS PRIOR TO COMMENCING WORK.

IS	DATE	DESCRIPTION
1	2021-08-06	ISSUED FOR PERMIT
0	2021-01-06	ISSUED FOR REVIEW

ISSUED FOR - REVISION:

DETAIL

NOT TO SCALE

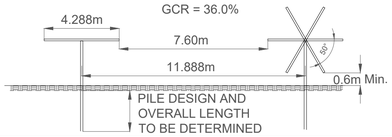

CLIENT:

solarkrafte

CLIENT REF. #

SABR Energy Consulting Inc.

PROJECT NO: SKR-02

PROJECT: BROOKS DA SOLAR PROJECT

ORIGINAL SCALE: 20,000:1

DESIGNED BY: REF

CHECKED BY: SB

TITLE: PRELIMINARY SITE LAYOUT

DRAWING NUMBER: SKB-001

ISSUE: ISSUED FOR PERMIT

DATE OF: AUGUST 6, 2021

REV.

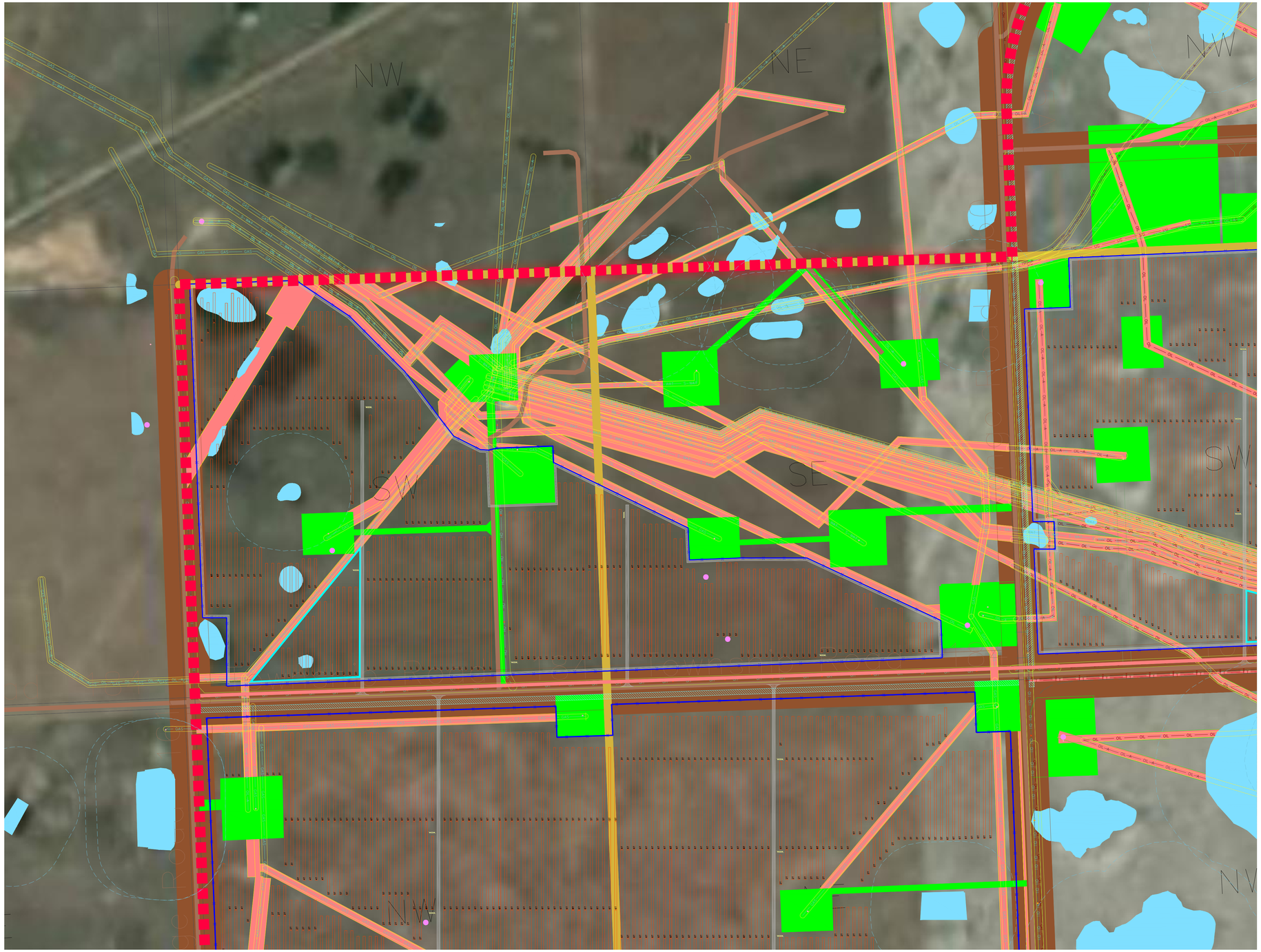

LEGEND:

- SOLAR TRACKER
- SUBSTATION
- INTERCONNECTION RIGHT OF WAY
- WELL SITE
- RIGHT OF WAY
- HIGHWAY SETBACK
- ROAD SETBACK
- PROPERTY LINE SETBACK
- ACCESS ROADS
- TEMPORARY LAYDOWN AREA
- CANAL
- HAWKS NEST SETBACK
- MERLIN NEST SETBACK
- SWALLOW NEST SETBACK
- WILDLIFE FEATURE SETBACK
- FENCE LINE
- EXISTING GAS LINE
- ABANDONED GAS LINE
- EXISTING OIL LINE
- ABANDONED OIL LINE
- EXISTING WATER LINE
- ABANDONED WATER LINE
- EXISTING OVERHEAD POWER LINE
- EXISTING WETLANDS
- WETLANDS SETBACK 100m (CLASS III, IV, AND DUGOUT)
- TRANSFORMER/INVERTER SKID
- WELL — EXISTING WELL
- WELL-ABD — ABANDONED WELL
- PP — POWER POLE

PROJECT DATA

FENCED AREA / FENCE LENGTH	-	46,090m
PROJECT CONSTRUCTION FOOTPRINT	-	2797 Acres
NUMBER OF STRUCTURES 6T (2 X 162)	-	1835
NUMBER OF STRUCTURES 5T (2 X 135)	-	868
NUMBER OF STRUCTURES 4T (2 X 108)	-	511
NUMBER OF STRUCTURES 3T (2 X 81)	-	647
NUMBER OF STRUCTURES 2T (2 X 54)	-	976
NUMBER OF MODULES	-	1,149,498
TYPE OF MODULE / POWER	-	LH4-72HBD 455M
CONSTRUCTION SERIES	-	IDEEMATEC safeTRACK HORIZON
CONNECTION	-	27 / STRING
SYSTEM ROTATION	-	YES
INVERTER / STANDS	-	73x(UPR5500-EV+2xSC2750-EV-US
PLANT SYSTEM RATING	-	523.02 MWp-DC

KEYPLAN

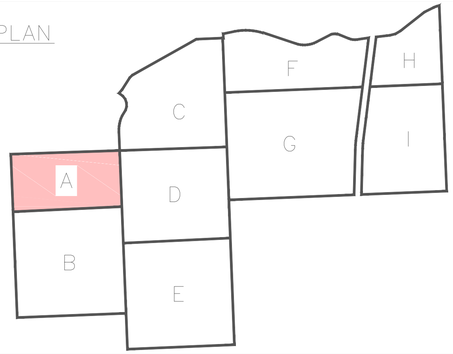

DISCLAIMER:
THIS DRAWING AND DESIGN IS COPYRIGHT PROTECTED WHICH SHALL NOT BE USED, REPRODUCED OR REVISED WITHOUT WRITTEN PERMISSION. THE CONTRACTOR SHALL CHECK AND VERIFY ALL DIMENSIONS AND UTILITY LOCATIONS AND REPORT ALL ERRORS AND OMISSIONS PRIOR TO COMMENCING WORK.

IS	DATE	DESCRIPTION
1	2021-08-06	ISSUED FOR PERMIT
0	2021-01-06	ISSUED FOR REVIEW

ISSUED FOR - REVISION:

DETAIL

NOT TO SCALE

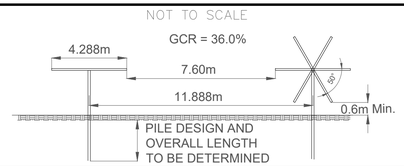

CLIENT: solarkrafte

CLIENT REF. #:

SABR Energy Consulting Inc.

PROJECT NO: SKR-02

PROJECT: BROOKS DA SOLAR PROJECT

ORIGINAL SCALE: 4,000:1

DESIGNED BY: REF

CHECKED BY: SB

TITLE: PRELIMINARY SITE LAYOUT

DRAWING NUMBER: SKB-001-A

ISSUE: ISSUED FOR PERMIT

DATE OF: AUGUST 6, 2021

REV.

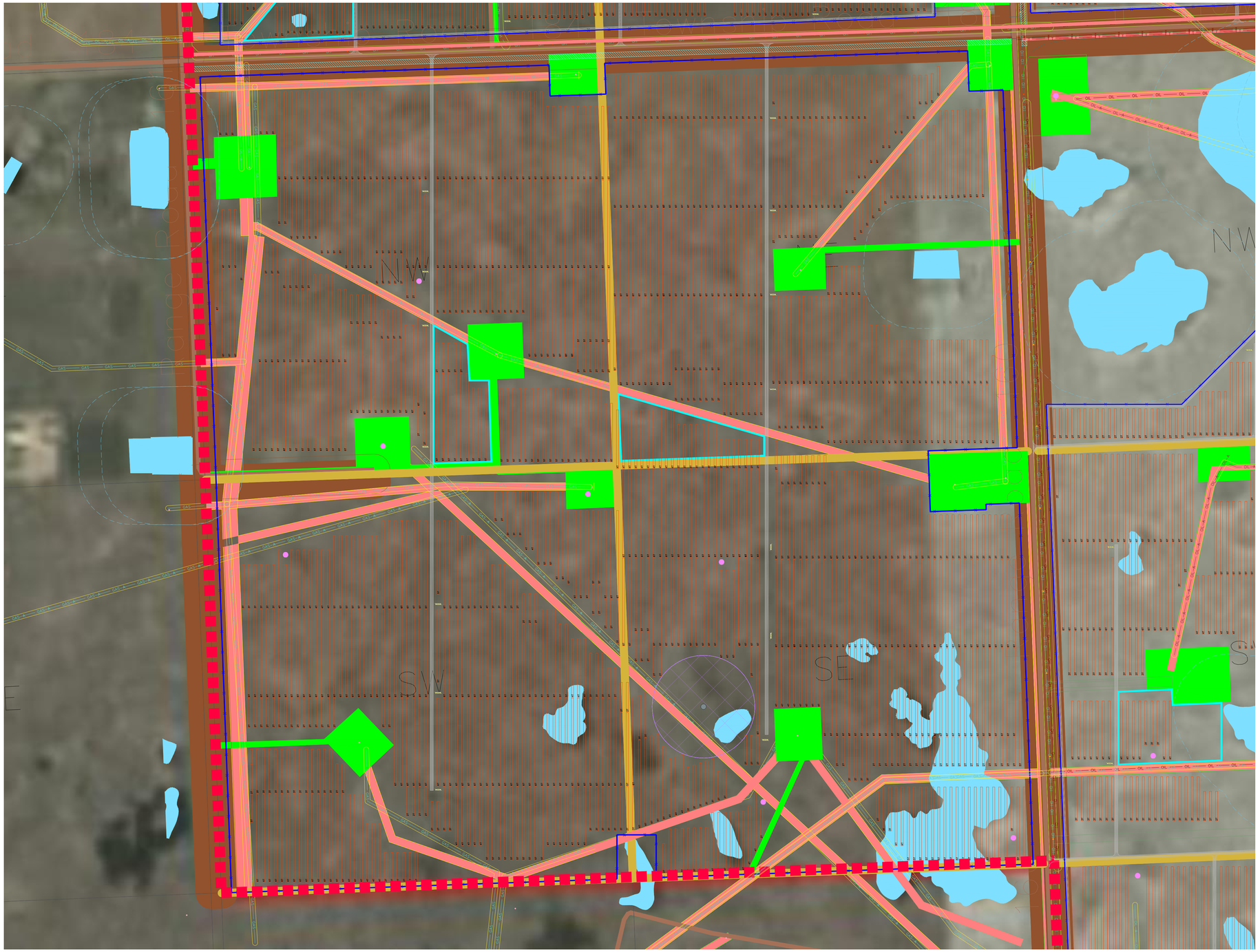

LEGEND:

- SOLAR TRACKER
- SUBSTATION
- INTERCONNECTION RIGHT OF WAY
- WELL SITE
- RIGHT OF WAY
- HIGHWAY SETBACK
- ROAD SETBACK
- PROPERTY LINE SETBACK
- ACCESS ROADS
- TEMPORARY LAYDOWN AREA
- CANAL
- HAWKS NEST SETBACK
- MERLIN NEST SETBACK
- SWALLOW NEST SETBACK
- WILDLIFE FEATURE SETBACK
- FENCE LINE
- GAS — EXISTING GAS LINE
- GAS-A — ABANDONED GAS LINE
- OIL — EXISTING OIL LINE
- OIL-A — ABANDONED OIL LINE
- S-WAT — EXISTING WATER LINE
- S-WAT-A — ABANDONED WATER LINE
- OH — EXISTING OVERHEAD POWER LINE
- EXISTING WETLANDS
- WETLANDS SETBACK 100m (CLASS III, IV, AND DUGOUT)
- TRANSFORMER/INVERTER SKID
- WELL — EXISTING WELL
- WELL-ABD — ABANDONED WELL
- PP — POWER POLE

PROJECT DATA

FENCED AREA / FENCE LENGTH	-	46,090m
PROJECT CONSTRUCTION FOOTPRINT	-	2797 Acres
NUMBER OF STRUCTURES 6T (2 X 162)	-	1835
NUMBER OF STRUCTURES 5T (2 X 135)	-	868
NUMBER OF STRUCTURES 4T (2 X 108)	-	511
NUMBER OF STRUCTURES 3T (2 X 81)	-	647
NUMBER OF STRUCTURES 2T (2 X 54)	-	976
NUMBER OF MODULES	-	1,149,498
TYPE OF MODULE / POWER	-	LH4-72HBD 455M
CONSTRUCTION SERIES	-	IDEEMATEC safeTRACK HORIZON
CONNECTION	-	27 / STRING
SYSTEM ROTATION	-	YES
INVERTER / STANDS	-	73x(UPR5500-EV+2xSC2750-EV-US
PLANT SYSTEM RATING	-	523.02 MWp-DC

KEYPLAN

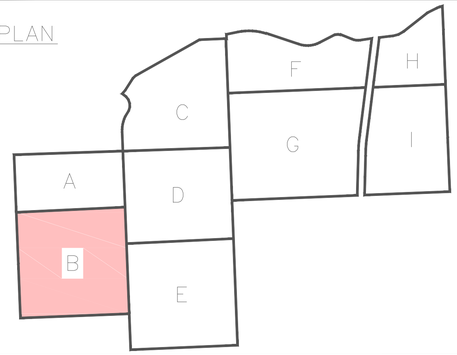

DISCLAIMER:
THIS DRAWING AND DESIGN IS COPYRIGHT PROTECTED WHICH SHALL NOT BE USED, REPRODUCED OR REVISED WITHOUT WRITTEN PERMISSION. THE CONTRACTOR SHALL CHECK AND VERIFY ALL DIMENSIONS AND UTILITY LOCATIONS AND REPORT ALL ERRORS AND OMISSIONS PRIOR TO COMMENCING WORK.

IS	DATE	DESCRIPTION
1	2021-08-06	ISSUED FOR PERMIT
0	2021-01-06	ISSUED FOR REVIEW

ISSUED FOR - REVISION:

DETAIL: NOT TO SCALE

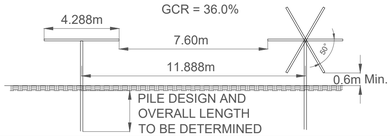

CLIENT: solarkrafte

CLIENT REF. #:

SABR Energy Consulting Inc.

PROJECT NO: SKR-02

PROJECT: BROOKS DA SOLAR PROJECT

ORIGINAL SCALE: 4,000:1

DESIGNED BY: REF

CHECKED BY: SB

TITLE: PRELIMINARY SITE LAYOUT

DRAWING NUMBER: SKB-001-B

ISSUE: ISSUED FOR PERMIT

DATE OF: AUGUST 6, 2021

REV.

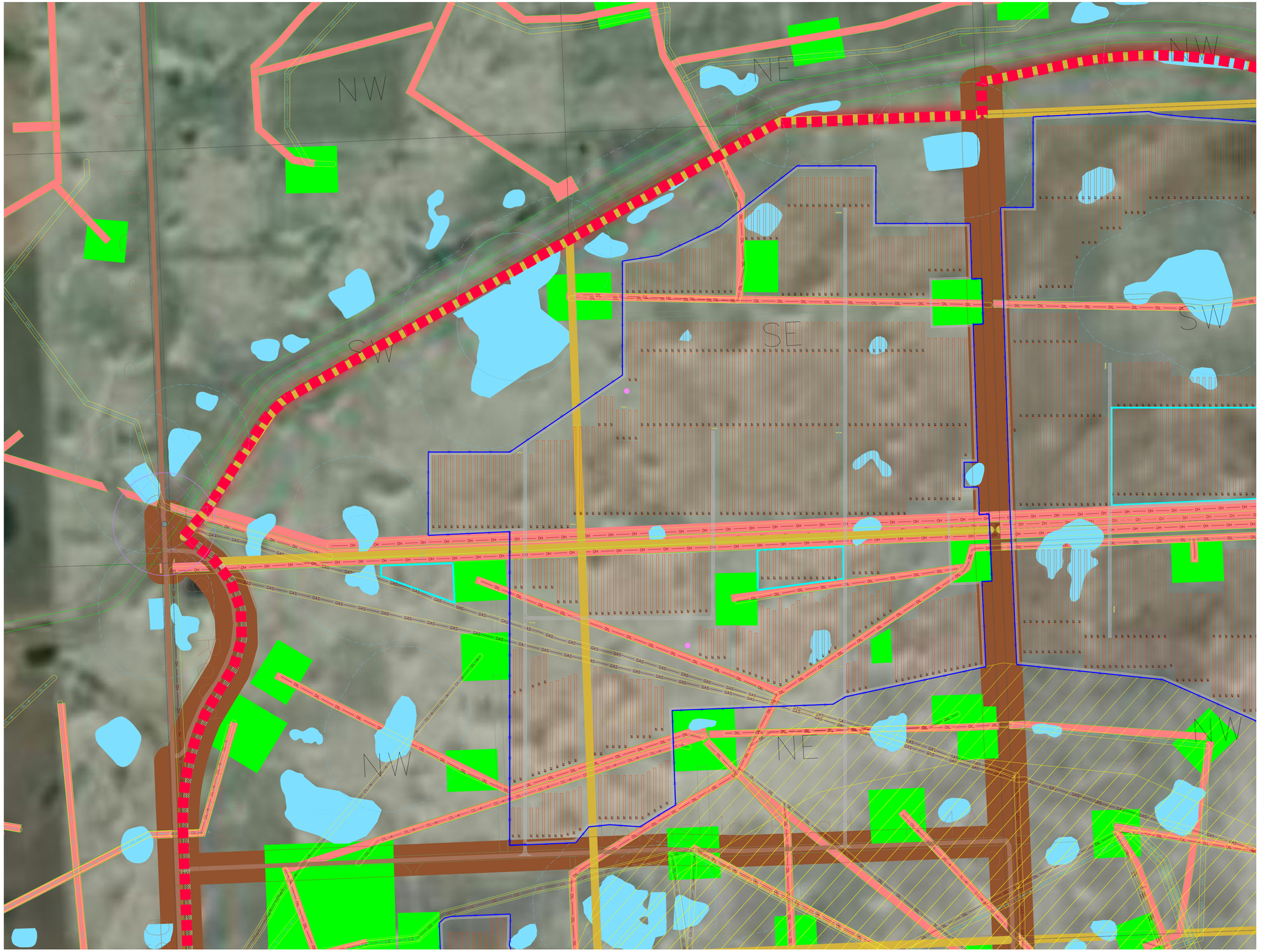

LEGEND:

- SOLAR TRACKER
- SUBSTATION
- INTERCONNECTION RIGHT OF WAY
- WELL SITE
- RIGHT OF WAY
- HIGHWAY SETBACK
- ROAD SETBACK
- PROPERTY LINE SETBACK
- ACCESS ROADS
- TEMPORARY LAYDOWN AREA
- CANAL
- HAWKS NEST SETBACK
- MERLIN NEST SETBACK
- SWALLOW NEST SETBACK
- WILDLIFE FEATURE SETBACK
- FENCE LINE
- EXISTING GAS LINE
- ABANDONED GAS LINE
- EXISTING OIL LINE
- ABANDONED OIL LINE
- EXISTING WATER LINE
- ABANDONED WATER LINE
- EXISTING OVERHEAD POWER LINE
- EXISTING WETLANDS
- WETLANDS SETBACK 100m (CLASS III, IV, AND DUGOUT)
- TRANSFORMER/INVERTER SKID
- WELL — EXISTING WELL
- WELL-ABD — ABANDONED WELL
- PP — POWER POLE

PROJECT DATA

FENCED AREA / FENCE LENGTH	-	46,090m
PROJECT CONSTRUCTION FOOTPRINT	-	2797 Acres
NUMBER OF STRUCTURES 6T (2 X 162)	-	1835
NUMBER OF STRUCTURES 5T (2 X 135)	-	868
NUMBER OF STRUCTURES 4T (2 X 108)	-	511
NUMBER OF STRUCTURES 3T (2 X 81)	-	647
NUMBER OF STRUCTURES 2T (2 X 54)	-	976
NUMBER OF MODULES	-	1,149,498
TYPE OF MODULE / POWER	-	LH4-72HBD 455M
CONSTRUCTION SERIES	-	IDEEMATEC safeTRACK HORIZON
CONNECTION	-	27 / STRING
SYSTEM ROTATION	-	YES
INVERTER / STANDS	-	73x(UPR5500-EV+2xSC2750-EV-US
PLANT SYSTEM RATING	-	523.02 MWp-DC

KEYPLAN

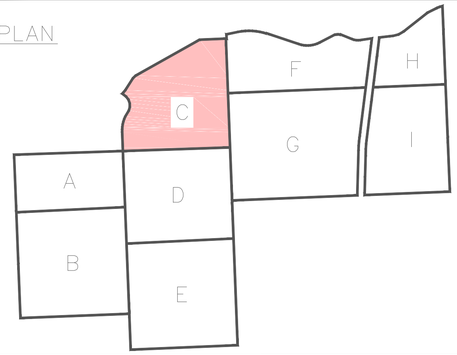

DISCLAIMER:
THIS DRAWING AND DESIGN IS COPYRIGHT PROTECTED WHICH SHALL NOT BE USED, REPRODUCED OR REVISED WITHOUT WRITTEN PERMISSION. THE CONTRACTOR SHALL CHECK AND VERIFY ALL DIMENSIONS AND UTILITY LOCATIONS AND REPORT ALL ERRORS AND OMISSIONS PRIOR TO COMMENCING WORK.

IS	DATE	DESCRIPTION
1	2021-08-06	ISSUED FOR PERMIT
0	2021-01-06	ISSUED FOR REVIEW

ISSUED FOR - REVISION:

DETAIL: NOT TO SCALE

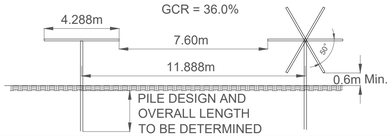

CLIENT: solarkrafte

CLIENT REF. #:

SABR Energy Consulting Inc.

PROJECT NO: SKR-02

PROJECT: BROOKS DA SOLAR PROJECT

ORIGINAL SCALE: 4,000:1

DESIGNED BY: REF

CHECKED BY: SB

TITLE: PRELIMINARY SITE LAYOUT

DRAWING NUMBER: SKB-001-C

ISSUE: ISSUED FOR PERMIT

DATE OF: AUGUST 6, 2021

REV.

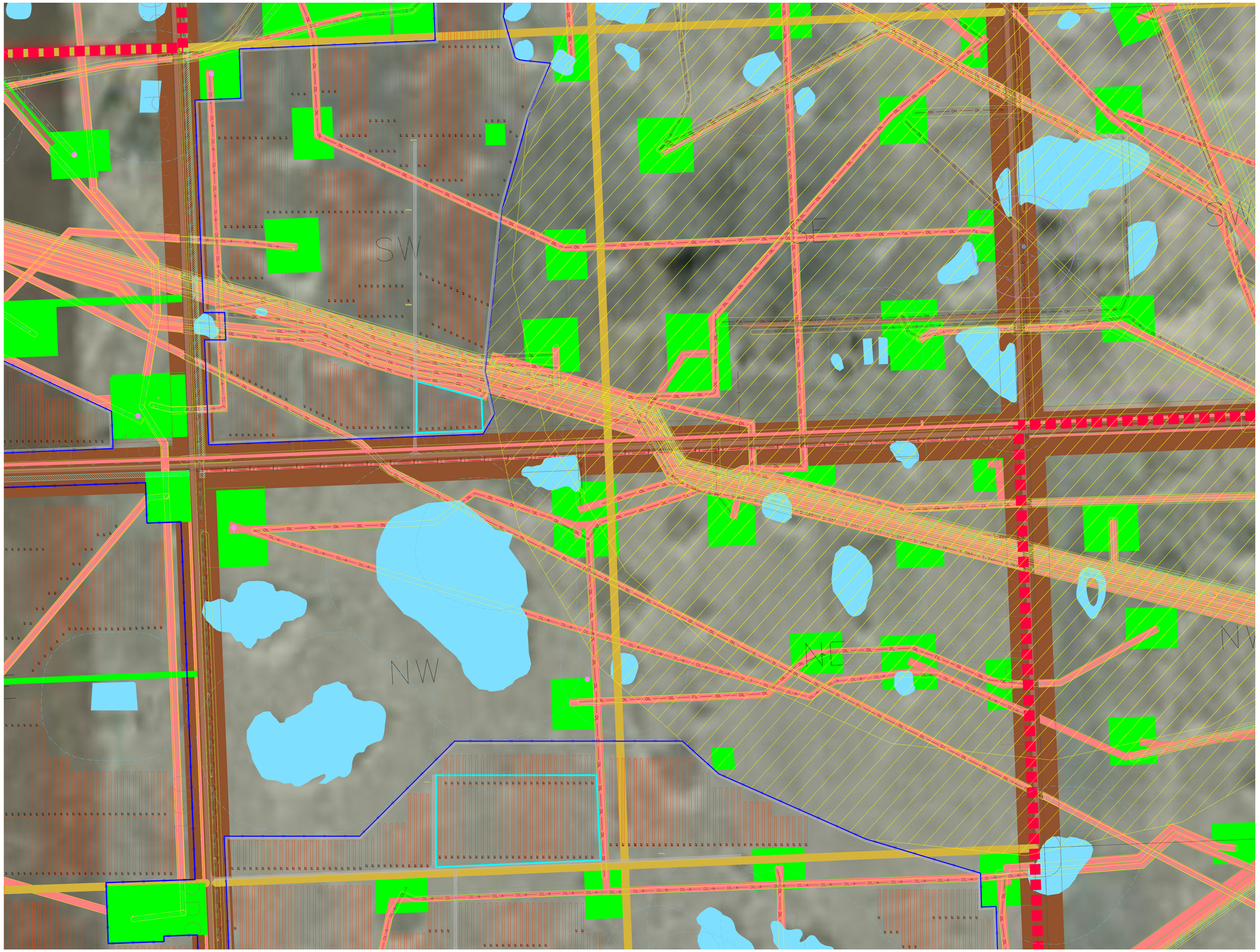

LEGEND:

- SOLAR TRACKER
- SUBSTATION
- INTERCONNECTION RIGHT OF WAY
- WELL SITE
- RIGHT OF WAY
- HIGHWAY SETBACK
- ROAD SETBACK
- PROPERTY LINE SETBACK
- ACCESS ROADS
- TEMPORARY LAYDOWN AREA
- CANAL
- HAWKS NEST SETBACK
- MERLIN NEST SETBACK
- SWALLOW NEST SETBACK
- WILDLIFE FEATURE SETBACK
- FENCE LINE
- GAS — EXISTING GAS LINE
- GAS-A — ABANDONED GAS LINE
- OIL — EXISTING OIL LINE
- OIL-A — ABANDONED OIL LINE
- S-WAT — EXISTING WATER LINE
- S-WAT-A — ABANDONED WATER LINE
- OH — EXISTING OVERHEAD POWER LINE
- EXISTING WETLANDS
- WETLANDS SETBACK 100m (CLASS III, IV, AND DUGOUT)
- TRANSFORMER/INVERTER SKID
- WELL — EXISTING WELL
- WELL-ABD — ABANDONED WELL
- PP — POWER POLE

PROJECT DATA

FENCED AREA / FENCE LENGTH	-	46,090m
PROJECT CONSTRUCTION FOOTPRINT	-	2797 Acres
NUMBER OF STRUCTURES 6T (2 X 162)	-	1835
NUMBER OF STRUCTURES 5T (2 X 135)	-	868
NUMBER OF STRUCTURES 4T (2 X 108)	-	511
NUMBER OF STRUCTURES 3T (2 X 81)	-	647
NUMBER OF STRUCTURES 2T (2 X 54)	-	976
NUMBER OF MODULES	-	1,149,498
TYPE OF MODULE / POWER	-	LH4-72HBD 455M
CONSTRUCTION SERIES	-	IDEEMATEC safeTRACK HORIZON
CONNECTION	-	27 / STRING
SYSTEM ROTATION	-	YES
INVERTER / STANDS	-	73x(UPR5500-EV+2xSC2750-EV-US
PLANT SYSTEM RATING	-	523.02 MWp-DC

KEYPLAN

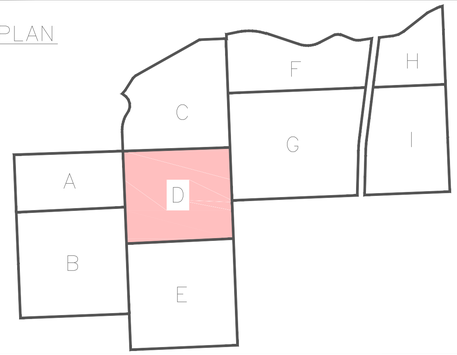

DISCLAIMER:
THIS DRAWING AND DESIGN IS COPYRIGHT PROTECTED WHICH SHALL NOT BE USED, REPRODUCED OR REVISED WITHOUT WRITTEN PERMISSION. THE CONTRACTOR SHALL CHECK AND VERIFY ALL DIMENSIONS AND UTILITY LOCATIONS AND REPORT ALL ERRORS AND OMISSIONS PRIOR TO COMMENCING WORK.

IS	DATE	DESCRIPTION
1	2021-08-06	ISSUED FOR PERMIT
0	2021-01-06	ISSUED FOR REVIEW

ISSUED FOR - REVISION:

DETAIL: NOT TO SCALE

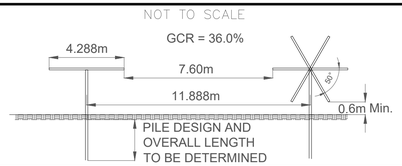

CLIENT: solarkrafte

CLIENT REF. #:

SABR Energy Consulting Inc.

PROJECT NO: SKR-02

PROJECT: BROOKS DA SOLAR PROJECT

ORIGINAL SCALE: 4,000:1

DESIGNED BY: REF

CHECKED BY: SB

TITLE: PRELIMINARY SITE LAYOUT

DRAWING NUMBER: SKB-001-D

ISSUE: ISSUED FOR PERMIT

DATE OF: AUGUST 6, 2021

REV.

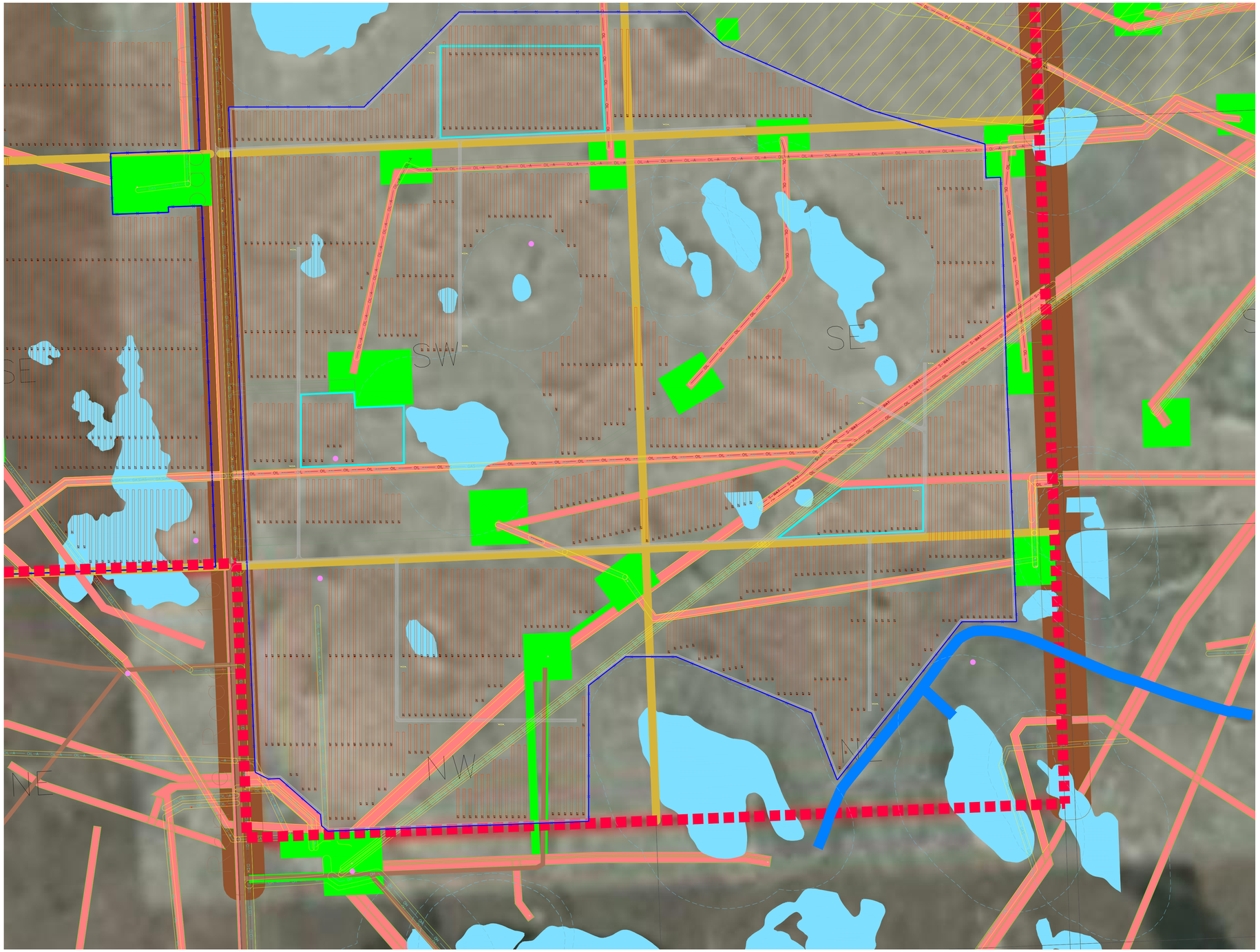

LEGEND:

- SOLAR TRACKER
- SUBSTATION
- INTERCONNECTION RIGHT OF WAY
- WELL SITE
- RIGHT OF WAY
- HIGHWAY SETBACK
- ROAD SETBACK
- PROPERTY LINE SETBACK
- ACCESS ROADS
- TEMPORARY LAYDOWN AREA
- CANAL
- HAWKS NEST SETBACK
- MERLIN NEST SETBACK
- SWALLOW NEST SETBACK
- WILDLIFE FEATURE SETBACK
- FENCE LINE
- EXISTING GAS LINE
- ABANDONED GAS LINE
- EXISTING OIL LINE
- ABANDONED OIL LINE
- EXISTING WATER LINE
- ABANDONED WATER LINE
- EXISTING OVERHEAD POWER LINE
- EXISTING WETLANDS
- WETLANDS SETBACK 100m (CLASS III, IV, AND DUGOUT)
- TRANSFORMER/INVERTER SKID
- WELL — EXISTING WELL
- WELL-ABD — ABANDONED WELL
- PP — POWER POLE

PROJECT DATA

FENCED AREA / FENCE LENGTH	-	46,090m
PROJECT CONSTRUCTION FOOTPRINT	-	2797 Acres
NUMBER OF STRUCTURES 6T (2 X 162)	-	1835
NUMBER OF STRUCTURES 5T (2 X 135)	-	868
NUMBER OF STRUCTURES 4T (2 X 108)	-	511
NUMBER OF STRUCTURES 3T (2 X 81)	-	647
NUMBER OF STRUCTURES 2T (2 X 54)	-	976
NUMBER OF MODULES	-	1,149,498
TYPE OF MODULE / POWER	-	LH4-72HBD 455M
CONSTRUCTION SERIES	-	IDEEMATEC safeTRACK HORIZON
CONNECTION	-	27 / STRING
SYSTEM ROTATION	-	YES
INVERTER / STANDS	-	73x(UPR5500-EV+2xSC2750-EV-US
PLANT SYSTEM RATING	-	523.02 MWp-DC

KEYPLAN

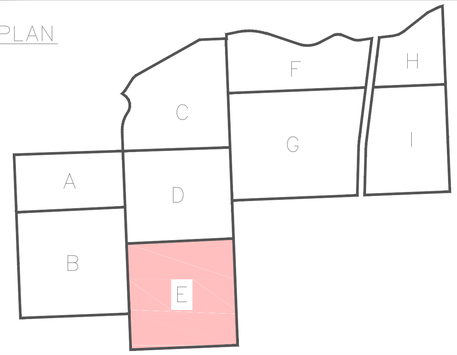

DISCLAIMER:
THIS DRAWING AND DESIGN IS COPYRIGHT PROTECTED WHICH SHALL NOT BE USED, REPRODUCED OR REVISED WITHOUT WRITTEN PERMISSION. THE CONTRACTOR SHALL CHECK AND VERIFY ALL DIMENSIONS AND UTILITY LOCATIONS AND REPORT ALL ERRORS AND OMISSIONS PRIOR TO COMMENCING WORK.

IS	DATE	DESCRIPTION
1	2021-08-06	ISSUED FOR PERMIT
0	2021-01-06	ISSUED FOR REVIEW

ISSUED FOR - REVISION:

DETAIL: NOT TO SCALE

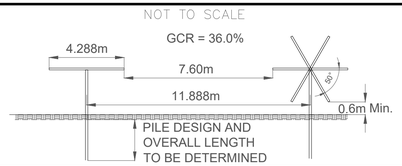

CLIENT: solarkrafte

CLIENT REF. #:

SABR Energy Consulting Inc.

PROJECT NO: SKR-02

PROJECT: BROOKS DA SOLAR PROJECT

ORIGINAL SCALE: 4,000:1

DESIGNED BY: REF

CHECKED BY: SB

TITLE: PRELIMINARY SITE LAYOUT

DRAWING NUMBER: SKB-001-E

ISSUE: ISSUED FOR PERMIT

DATE OF: AUGUST 6, 2021

REV.

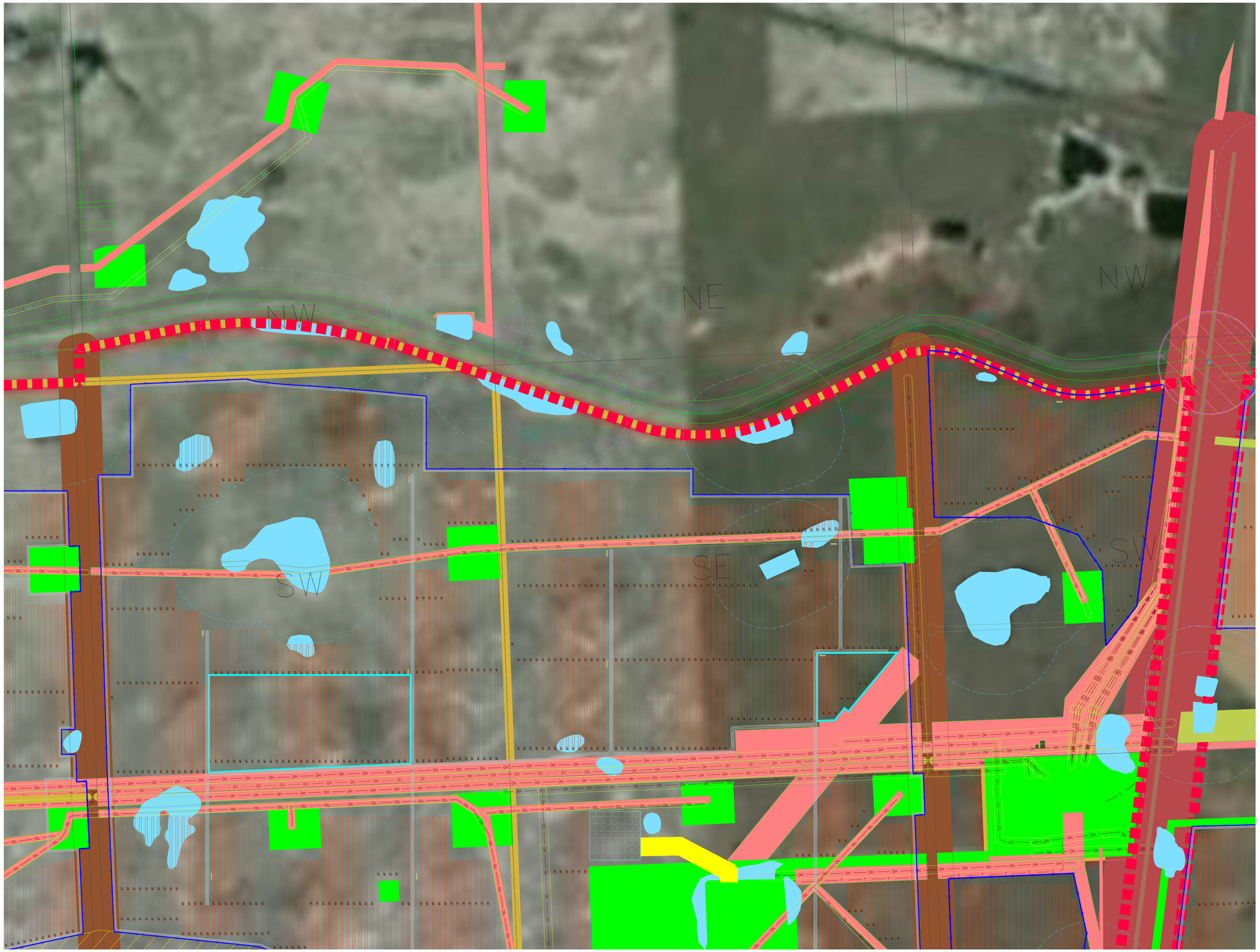

LEGEND:

- SOLAR TRACKER
- SUBSTATION
- INTERCONNECTION RIGHT OF WAY
- WELL SITE
- RIGHT OF WAY
- HIGHWAY SETBACK
- ROAD SETBACK
- PROPERTY LINE SETBACK
- ACCESS ROADS
- TEMPORARY LAYDOWN AREA
- CANAL
- HAWKS NEST SETBACK
- MERLIN NEST SETBACK
- SWALLOW NEST SETBACK
- WILDLIFE FEATURE SETBACK
- FENCE LINE
- GAS — EXISTING GAS LINE
- GAS-A — ABANDONED GAS LINE
- OIL — EXISTING OIL LINE
- OIL-A — ABANDONED OIL LINE
- S-WAT — EXISTING WATER LINE
- S-WAT-A — ABANDONED WATER LINE
- OH — EXISTING OVERHEAD POWER LINE
- EXISTING WETLANDS
- WETLANDS SETBACK 100m (CLASS III, IV, AND DUGOUT)
- TRANSFORMER/INVERTER SKID
- WELL — EXISTING WELL
- WELL-ABD — ABANDONED WELL
- PP — POWER POLE

PROJECT DATA

FENCED AREA / FENCE LENGTH	-	46,090m
PROJECT CONSTRUCTION FOOTPRINT	-	2797 Acres
NUMBER OF STRUCTURES 6T (2 X 162)	-	1835
NUMBER OF STRUCTURES 5T (2 X 135)	-	868
NUMBER OF STRUCTURES 4T (2 X 108)	-	511
NUMBER OF STRUCTURES 3T (2 X 81)	-	647
NUMBER OF STRUCTURES 2T (2 X 54)	-	976
NUMBER OF MODULES	-	1,149,498
TYPE OF MODULE / POWER	-	LH4-72HBD 455M
CONSTRUCTION SERIES	-	IDEEMATEC safeTRACK HORIZON
CONNECTION	-	27 / STRING
SYSTEM ROTATION	-	YES
INVERTER / STANDS	-	73x(UPR5500-EV+2xSC2750-EV-US
PLANT SYSTEM RATING	-	523.02 MWp-DC

KEYPLAN

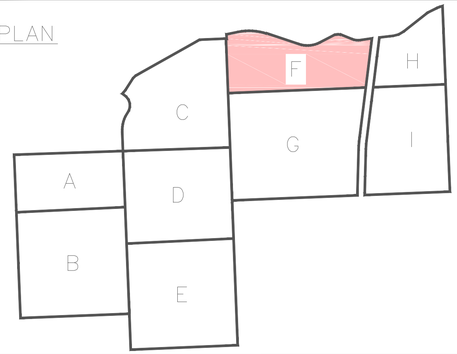

DISCLAIMER:
THIS DRAWING AND DESIGN IS COPYRIGHT PROTECTED WHICH SHALL NOT BE USED, REPRODUCED OR REVISED WITHOUT WRITTEN PERMISSION. THE CONTRACTOR SHALL CHECK AND VERIFY ALL DIMENSIONS AND UTILITY LOCATIONS AND REPORT ALL ERRORS AND OMISSIONS PRIOR TO COMMENCING WORK.

IS	DATE	DESCRIPTION
1	2021-08-06	ISSUED FOR PERMIT
0	2021-01-06	ISSUED FOR REVIEW

ISSUED FOR — REVISION:

DETAIL

NOT TO SCALE

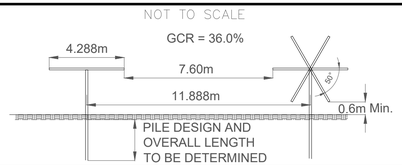

CLIENT: solarkrafte

CLIENT REF. #:

SABR Energy Consulting Inc.

PROJECT NO: SKR-02

PROJECT: BROOKS DA SOLAR PROJECT

ORIGINAL SCALE: 4,000:1

DESIGNED BY: REF

CHECKED BY: SB

TITLE: PRELIMINARY SITE LAYOUT

DRAWING NUMBER: SKB-001-F

ISSUE: ISSUED FOR PERMIT

DATE OF: AUGUST 6, 2021

REV

LEGEND:

- SOLAR TRACKER
- SUBSTATION
- INTERCONNECTION RIGHT OF WAY
- WELL SITE
- RIGHT OF WAY
- HIGHWAY SETBACK
- ROAD SETBACK
- PROPERTY LINE SETBACK
- ACCESS ROADS
- TEMPORARY LAYDOWN AREA
- CANAL
- HAWKS NEST SETBACK
- MERLIN NEST SETBACK
- SWALLOW NEST SETBACK
- WILDLIFE FEATURE SETBACK
- FENCE LINE
- GAS — EXISTING GAS LINE
- GAS-A — ABANDONED GAS LINE
- OIL — EXISTING OIL LINE
- OIL-A — ABANDONED OIL LINE
- S-WAT — EXISTING WATER LINE
- S-WAT-A — ABANDONED WATER LINE
- OH — EXISTING OVERHEAD POWER LINE
- EXISTING WETLANDS
- WETLANDS SETBACK 100m (CLASS III, IV, AND DUGOUT)
- TRANSFORMER/INVERTER SKID
- WELL — EXISTING WELL
- WELL-ABD — ABANDONED WELL
- PP — POWER POLE

PROJECT DATA

FENCED AREA / FENCE LENGTH	-	46,090m
PROJECT CONSTRUCTION FOOTPRINT	-	2797 Acres
NUMBER OF STRUCTURES 6T (2 X 162)	-	1835
NUMBER OF STRUCTURES 5T (2 X 135)	-	868
NUMBER OF STRUCTURES 4T (2 X 108)	-	511
NUMBER OF STRUCTURES 3T (2 X 81)	-	647
NUMBER OF STRUCTURES 2T (2 X 54)	-	976
NUMBER OF MODULES	-	1,149,498
TYPE OF MODULE / POWER	-	LH4-72HBD 455M
CONSTRUCTION SERIES	-	IDEEMATEC safeTRACK HORIZON
CONNECTION	-	27 / STRING
SYSTEM ROTATION	-	YES
INVERTER / STANDS	-	73x(UPR5500-EV+2xSC2750-EV-US
PLANT SYSTEM RATING	-	523.02 MWp-DC

KEYPLAN

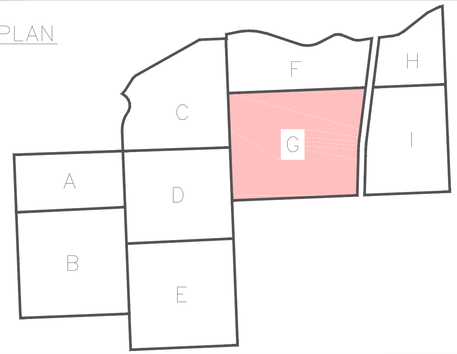

DISCLAIMER:
THIS DRAWING AND DESIGN IS COPYRIGHT PROTECTED WHICH SHALL NOT BE USED, REPRODUCED OR REVISED WITHOUT WRITTEN PERMISSION. THE CONTRACTOR SHALL CHECK AND VERIFY ALL DIMENSIONS AND UTILITY LOCATIONS AND REPORT ALL ERRORS AND OMISSIONS PRIOR TO COMMENCING WORK.

IS	DATE	DESCRIPTION
1	2021-08-06	ISSUED FOR PERMIT
0	2021-01-06	ISSUED FOR REVIEW

ISSUED FOR - REVISION:

DETAIL: NOT TO SCALE

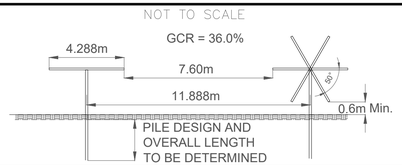

CLIENT: solarkrafte

CLIENT REF. #

SABR Energy Consulting Inc.

PROJECT NO: SKR-02

PROJECT: BROOKS DA SOLAR PROJECT

ORIGINAL SCALE: 4,000:1

DESIGNED BY: REF

CHECKED BY: SB

TITLE: PRELIMINARY SITE LAYOUT

DRAWING NUMBER: SKB-001-G

ISSUE: ISSUED FOR PERMIT

DATE OF: AUGUST 6, 2021

REV.

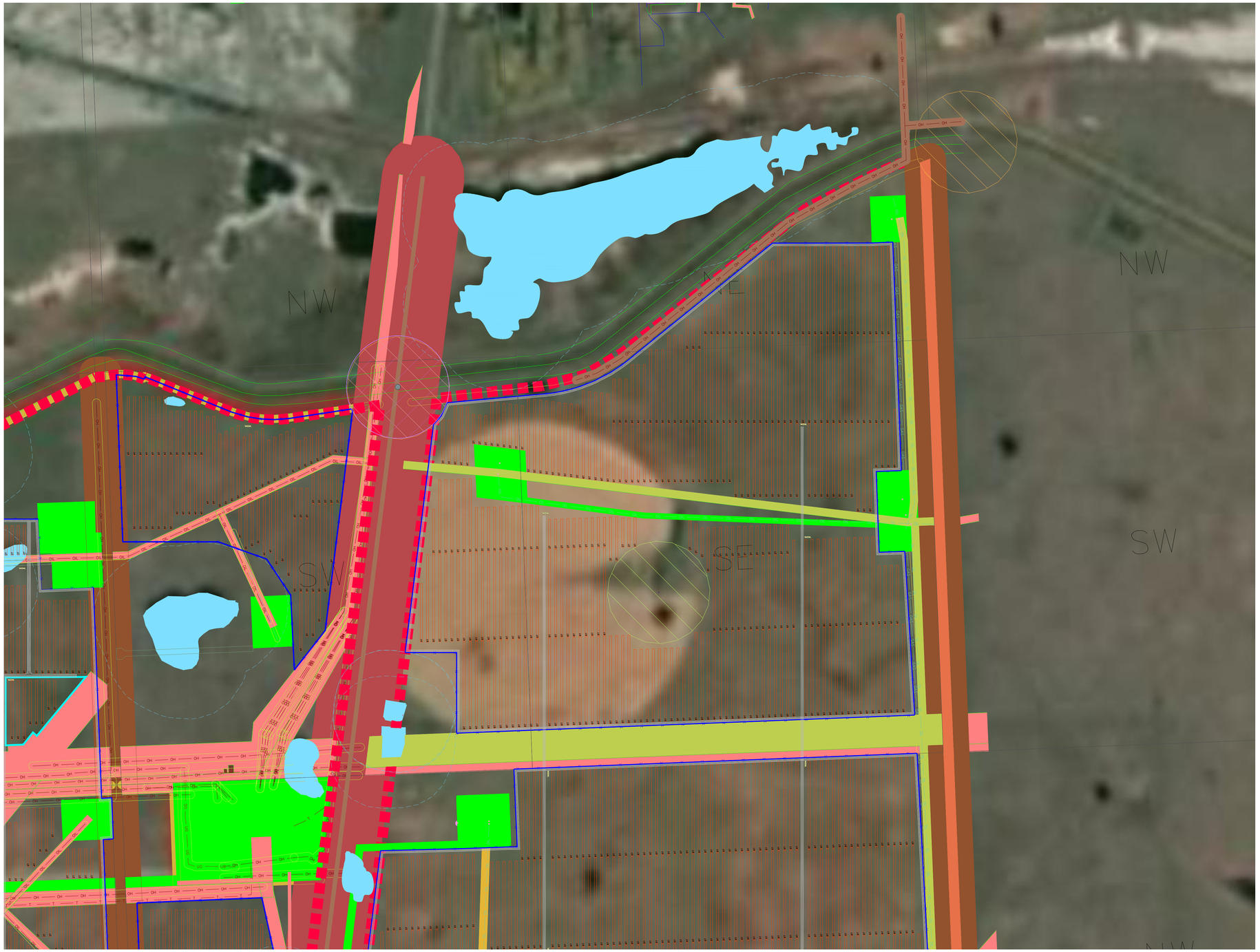

LEGEND:

- SOLAR TRACKER
- SUBSTATION
- INTERCONNECTION RIGHT OF WAY
- WELL SITE
- RIGHT OF WAY
- HIGHWAY SETBACK
- ROAD SETBACK
- PROPERTY LINE SETBACK
- ACCESS ROADS
- TEMPORARY LAYDOWN AREA
- CANAL
- HAWKS NEST SETBACK
- MERLIN NEST SETBACK
- SWALLOW NEST SETBACK
- WILDLIFE FEATURE SETBACK
- FENCE LINE
- GAS — EXISTING GAS LINE
- GAS-A — ABANDONED GAS LINE
- OIL — EXISTING OIL LINE
- OIL-A — ABANDONED OIL LINE
- S-WAT — EXISTING WATER LINE
- S-WAT-A — ABANDONED WATER LINE
- OH — EXISTING OVERHEAD POWER LINE
- EXISTING WETLANDS
- WETLANDS SETBACK 100m (CLASS III, IV, AND DUGOUT)
- TRANSFORMER/INVERTER SKID
- WELL — EXISTING WELL
- WELL-ABD — ABANDONED WELL
- PP — POWER POLE

PROJECT DATA

FENCED AREA / FENCE LENGTH	-	46,090m
PROJECT CONSTRUCTION FOOTPRINT	-	2797 Acres
NUMBER OF STRUCTURES 6T (2 X 162)	-	1835
NUMBER OF STRUCTURES 5T (2 X 135)	-	868
NUMBER OF STRUCTURES 4T (2 X 108)	-	511
NUMBER OF STRUCTURES 3T (2 X 81)	-	647
NUMBER OF STRUCTURES 2T (2 X 54)	-	976
NUMBER OF MODULES	-	1,149,498
TYPE OF MODULE / POWER	-	LH4-72HBD 455M
CONSTRUCTION SERIES	-	IDEEMATEC safeTRACK HORIZON
CONNECTION	-	27 / STRING
SYSTEM ROTATION	-	YES
INVERTER / STANDS	-	73x(UPR5500-EV+2xSC2750-EV-US

PLANT SYSTEM RATING - 523.02 MWp-DC

KEYPLAN

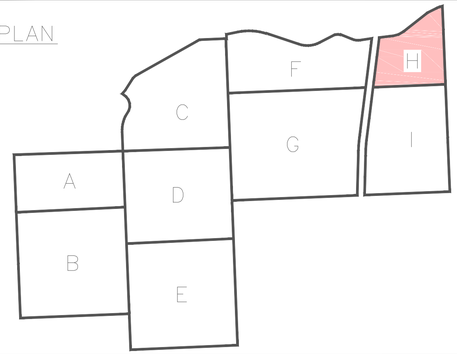

DISCLAIMER:
THIS DRAWING AND DESIGN IS COPYRIGHT PROTECTED WHICH SHALL NOT BE USED, REPRODUCED OR REVISED WITHOUT WRITTEN PERMISSION. THE CONTRACTOR SHALL CHECK AND VERIFY ALL DIMENSIONS AND UTILITY LOCATIONS AND REPORT ALL ERRORS AND OMISSIONS PRIOR TO COMMENCING WORK.

IS	DATE	DESCRIPTION
1	2021-08-06	ISSUED FOR PERMIT
0	2021-01-06	ISSUED FOR REVIEW

ISSUED FOR — REVISION:

DETAIL

NOT TO SCALE

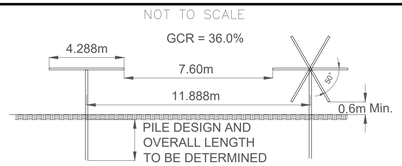

CLIENT: solarkrafte

CLIENT REF. #:

SABR Energy Consulting Inc.

PROJECT NO: SKR-02

PROJECT: BROOKS DA SOLAR PROJECT

ORIGINAL SCALE: 4,000:1

DESIGNED BY: REF

CHECKED BY: SB

TITLE: PRELIMINARY SITE LAYOUT

DRAWING NUMBER: SKB-001-H

ISSUE: ISSUED FOR PERMIT

DATE OF: AUGUST 6, 2021

REV

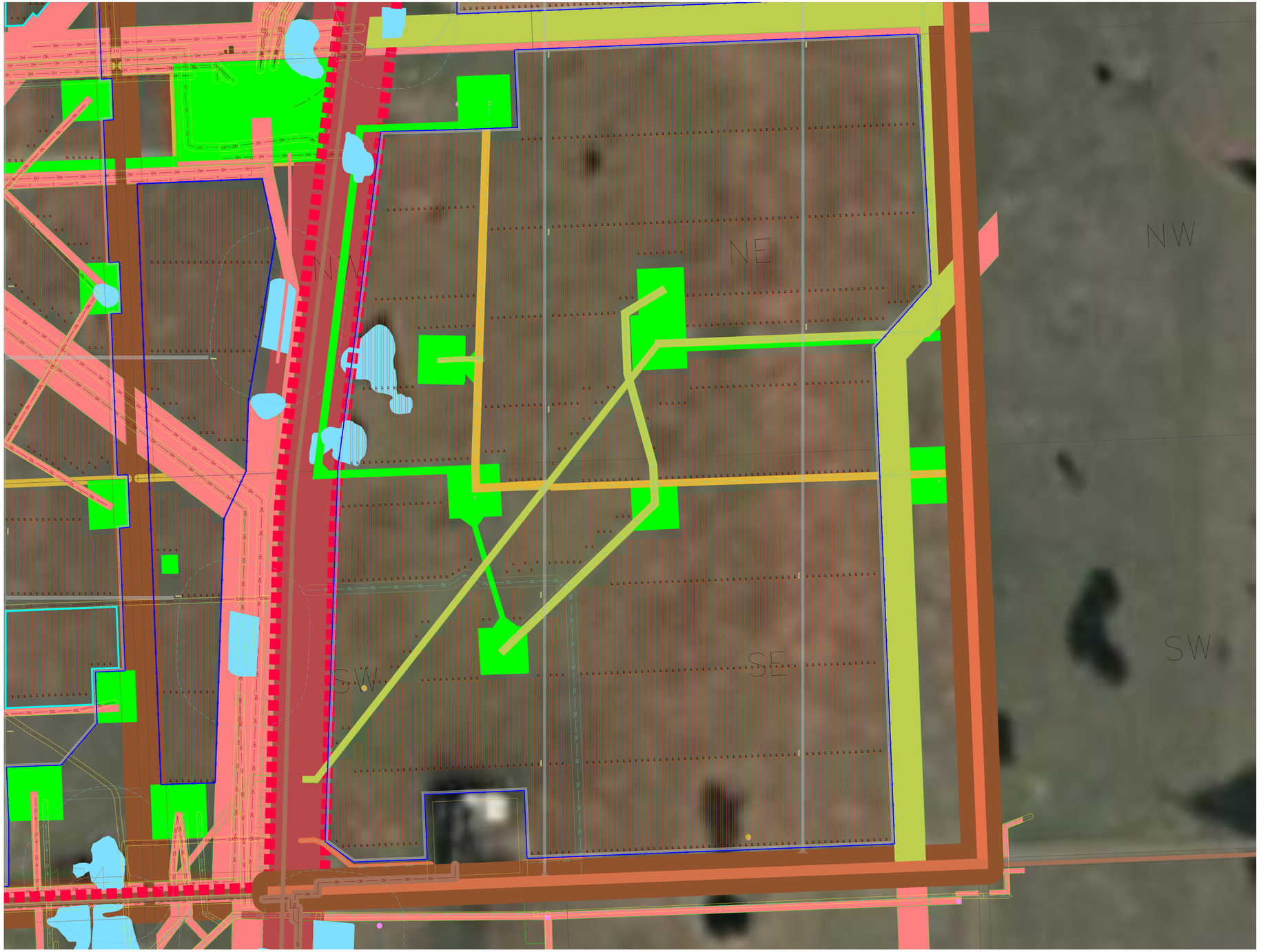

LEGEND:

- SOLAR TRACKER
- SUBSTATION
- INTERCONNECTION RIGHT OF WAY
- WELL SITE
- RIGHT OF WAY
- HIGHWAY SETBACK
- ROAD SETBACK
- PROPERTY LINE SETBACK
- ACCESS ROADS
- TEMPORARY LAYDOWN AREA
- CANAL
- HAWKS NEST SETBACK
- MERLIN NEST SETBACK
- SWALLOW NEST SETBACK
- WILDLIFE FEATURE SETBACK
- FENCE LINE
- GAS — EXISTING GAS LINE
- GAS-A — ABANDONED GAS LINE
- OIL — EXISTING OIL LINE
- OIL-A — ABANDONED OIL LINE
- S-WAT — EXISTING WATER LINE
- S-WAT-A — ABANDONED WATER LINE
- OH — EXISTING OVERHEAD POWER LINE
- EXISTING WETLANDS
- WETLANDS SETBACK 100m (CLASS III, IV, AND DUGOUT)
- TRANSFORMER/INVERTER SKID
- WELL — EXISTING WELL
- WELL-ABD — ABANDONED WELL
- PP — POWER POLE

PROJECT DATA

FENCED AREA / FENCE LENGTH	-	46,090m
PROJECT CONSTRUCTION FOOTPRINT	-	2797 Acres
NUMBER OF STRUCTURES 6T (2 X 162)	-	1835
NUMBER OF STRUCTURES 5T (2 X 135)	-	868
NUMBER OF STRUCTURES 4T (2 X 108)	-	511
NUMBER OF STRUCTURES 3T (2 X 81)	-	647
NUMBER OF STRUCTURES 2T (2 X 54)	-	976
NUMBER OF MODULES	-	1,149,498
TYPE OF MODULE / POWER	-	LH4-72HBD 455M
CONSTRUCTION SERIES	-	IDEEMATEC safeTRACK HORIZON
CONNECTION	-	27 / STRING
SYSTEM ROTATION	-	YES
INVERTER / STANDS	-	73x(UPR5500-EV+2xSC2750-EV-US
PLANT SYSTEM RATING	-	523.02 MWp-DC

KEYPLAN

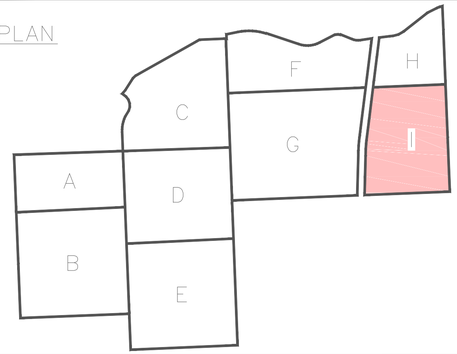

DISCLAIMER:
THIS DRAWING AND DESIGN IS COPYRIGHT PROTECTED WHICH SHALL NOT BE USED, REPRODUCED OR REVISED WITHOUT WRITTEN PERMISSION. THE CONTRACTOR SHALL CHECK AND VERIFY ALL DIMENSIONS AND UTILITY LOCATIONS AND REPORT ALL ERRORS AND OMISSIONS PRIOR TO COMMENCING WORK.

IS	DATE	DESCRIPTION
1	2021-08-06	ISSUED FOR PERMIT
0	2021-01-06	ISSUED FOR REVIEW

ISSUED FOR - REVISION:

DETAIL: NOT TO SCALE

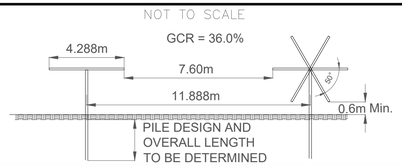

CLIENT: solarkrafte

CLIENT REF. #

SABR Energy Consulting Inc.

PROJECT NO: SKR-02

PROJECT: BROOKS DA SOLAR PROJECT

ORIGINAL SCALE: 4,000:1

DESIGNED BY: REF

CHECKED BY: SB

TITLE: PRELIMINARY SITE LAYOUT

DRAWING NUMBER: SKB-001-I

ISSUE: ISSUED FOR PERMIT

DATE OF: AUGUST 6, 2021

REV.